

# Capital Construction in Peel (CPiP) Map

**Regional Council Presentation  
June 9, 2022**

Steven Fantin,  
Director, Operations Support  
Region of Peel



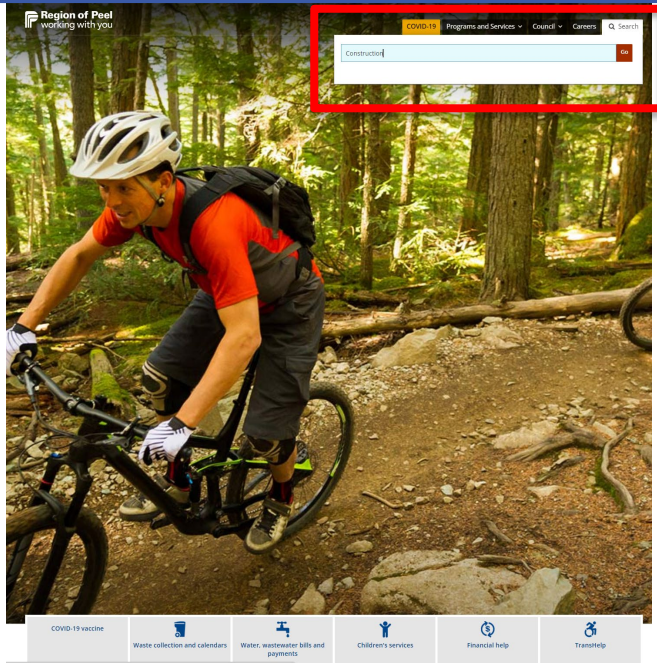
# Background

- Construction projects are required to maintain service levels, but can also have short term negative impacts to the community (sound, dust, noise, traffic etc.)
- To mitigate these impacts, mapping technology was developed to make it easier and quicker for residents, businesses and Councillors to find information about current and future Regional construction projects.

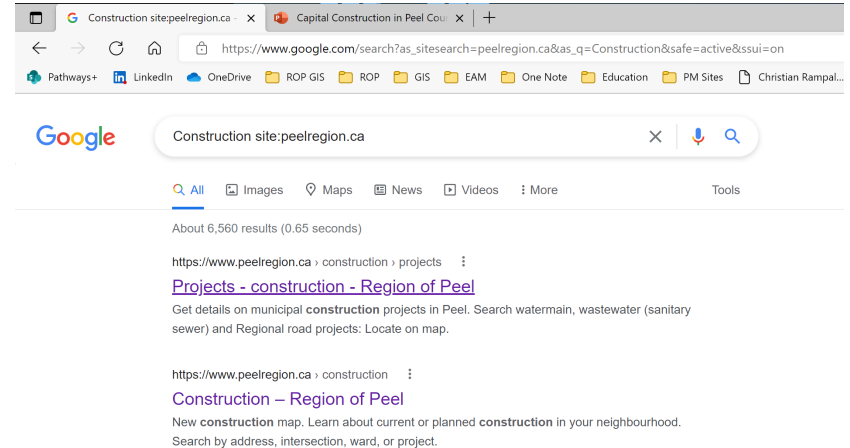
# Accessing the Construction in Peel Webpage

## #1 – Using the Search Tool on the Region Website

<Enter> the word Construction in search tool



<Click> hyperlink mentioning peelregion.ca



# Accessing the Construction in Peel Webpage

## #2 – From the Program and Services Tab

The screenshot shows the Region of Peel website's main navigation menu. The menu is organized into four columns: 'Your Peel', 'Public works', 'Human services', and 'Health'. The 'Programs and Services' dropdown menu is open, and the 'Construction' link is highlighted. Two callout boxes provide instructions: Box 1 points to the 'Programs and Services' dropdown with the text '<Click> Program and Services tab'. Box 2 points to the 'Construction' link with the text '<Click> Construction'. A blue arrow points from Box 1 to the dropdown menu, and a blue circle with the number '1' is next to it. Another blue circle with the number '2' is next to the 'Construction' link.

Region of Peel  
working with you

COVID-19 Programs and Services ~

**Your Peel**

- Regional government
- Topics, programs, and services
- Peel Art Gallery, Museum and Archives (PAMA)
- Budget
- Data portal
- Procurement
- My Peel Portal

**Public works**

- Waste management
- Water and wastewater
- TransHelp
- Transportation
- Construction**
- Planning
- Environmental education

**Human services**

- Financial help and Ontario Works
- Children's services
- Housing and shelter
- Housing development
- Community partnerships

**Health**

- Health services
- Public health
- Long term care
- Paramedics

**News and media**

- News releases
- Public notices
- Media centre
- People of Peel
- Events

**Contact us**

- Contact information and chat
- Email the Region of Peel
- Local information (211)
- Municipal information (311)
- Connect to Peel email signup
- Holiday hours

1 <Click> Program and Services tab

2 <Click> Construction

# Accessing CPiP Mapping from Construction Page

Region of Peel  
working with you

COVID-19 Programs and Services Council Careers

Construction

Construction process  
Projects  
Environmental assessments  
Resources for contractors

## Construction projects

Get details on municipal construction projects in Peel

Search watermain, wastewater (sanitary sewer) and Regional road projects:

Locate on map

Mobile users: select the square to access the full version of the information summary.  
[Show me.](#)

[Launch the interactive map](#)

Sign up for email notices

Learn how you may be impacted by construction projects in your neighbourhood and receive project updates right to your inbox.

[Sign up](#)

**<Click>**  
[Launch the interactive map](#)

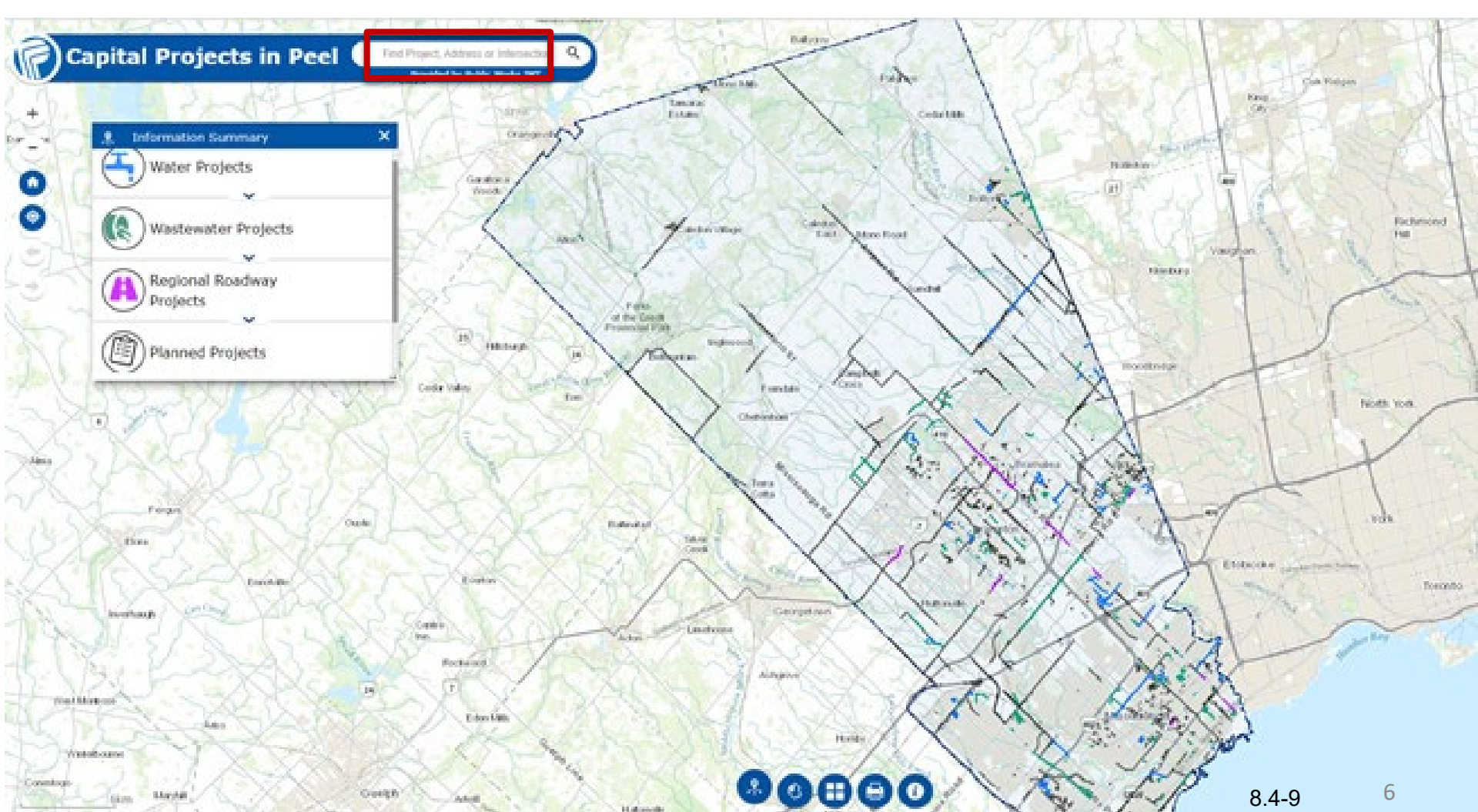
### Capital Projects in Peel

Information Summary

- Water Projects
- Wastewater Projects
- Regional Wastewater Projects
- Planned Projects
- Municipal Roads

Search by street

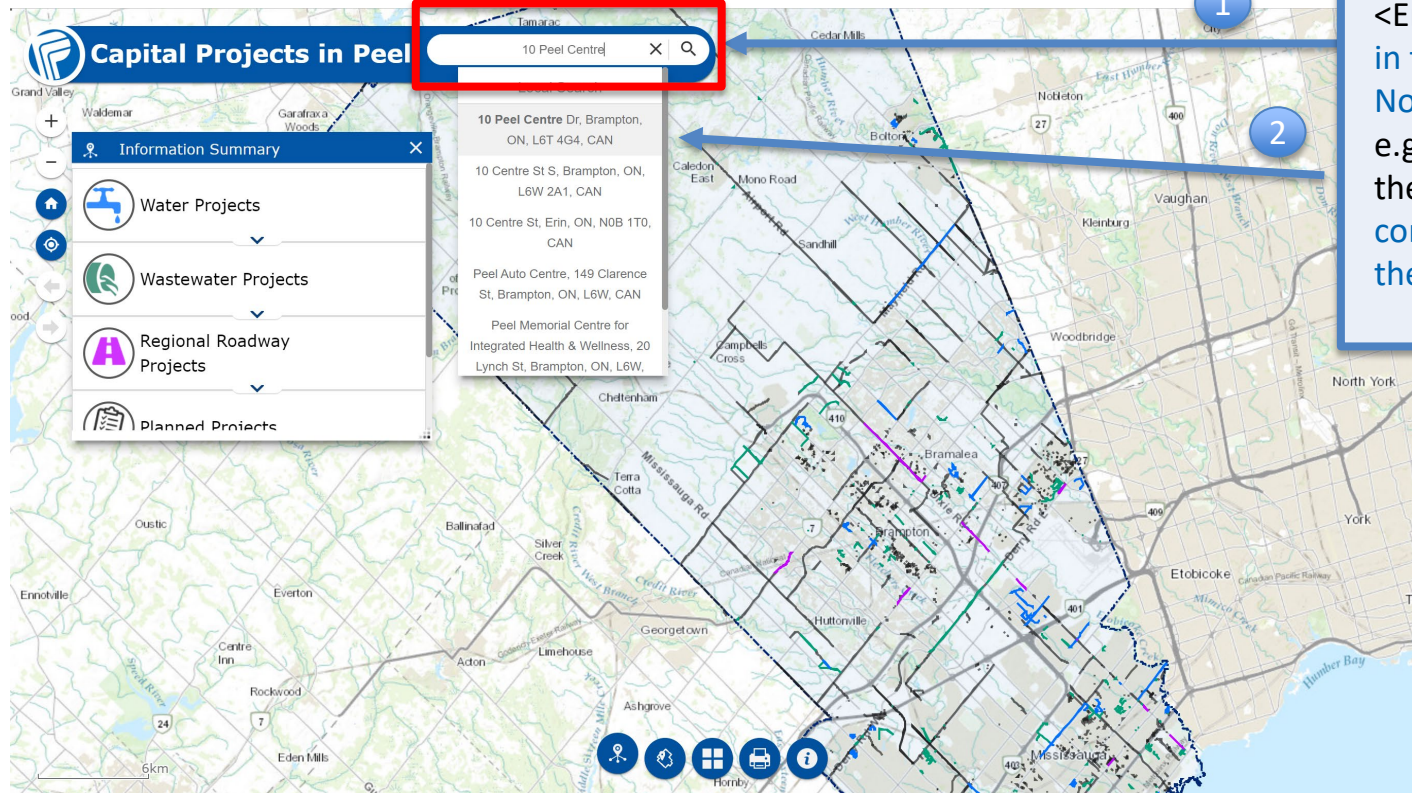
- [Brampton](#)
- [Caledon](#)
- [Mississauga](#)





# Searching CPiP – Four Ways

## #1 – by Address

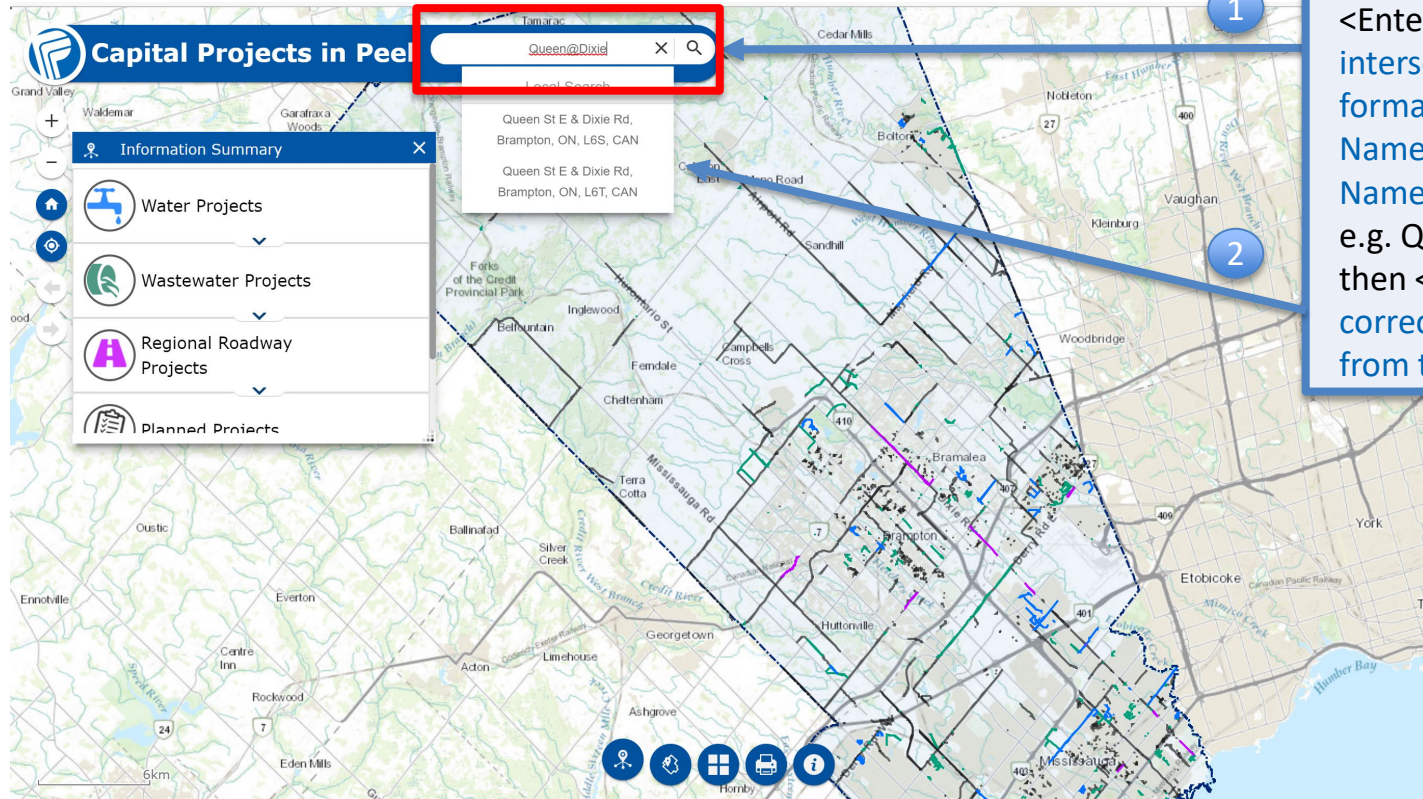


1  
2

<Enter> a street address in the format of {Street No} {Street Name} e.g. 300 City Centre and then <Select> the correct address from the returned list

# Searching CPiP – Four Ways

## #2 – by Intersection



<Enter> a street intersection in the format of {Street Name1} & {Street Name2}  
e.g. Queen&Dixie, and then <Select> the correct intersection from the returned list



# Searching CPiP – Four Ways

## #3 – by Project Number

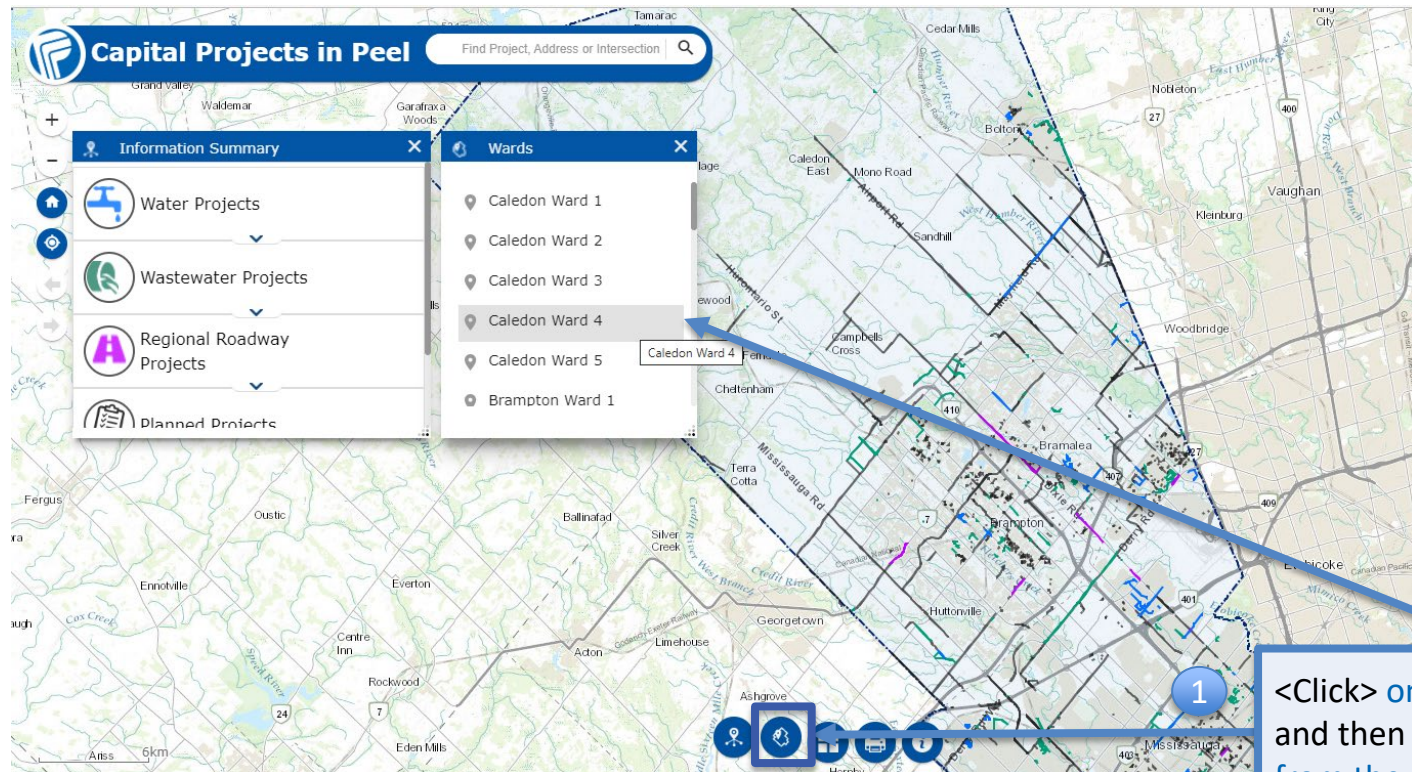
The screenshot displays the CPiP web application interface. A search bar at the top center contains the text "16-131" and is highlighted with a red box. A dropdown menu is open below the search bar, listing project numbers: 16-4520C, 16-4520A, 16-4520B, 16-4520F, 16-4520D, and 16-1310. The left sidebar shows a navigation menu with categories: Water Projects, Wastewater Projects, Regional Roadway Projects, and Planned Projects. The background is a map of Peel Region with various project locations marked by colored icons. Two blue arrows with circular numbers 1 and 2 point to the search bar and the dropdown list respectively. A blue box on the right contains the following text:

<Enter> a project number e.g. 17-131 , and then <Select> on the correct project from the returned list

8.4-12 9

# Searching CPiP – Four Ways

## #4 – by Ward



1 <Click> on ward button  
2 and then <Click> on the ward  
from the returned list



# Zoomed-in Map View

The screenshot displays the 'Capital Projects in Peel' web application interface. At the top, a blue header bar contains the logo and a search bar with the text 'Find Project, Address or Intersection'. Below the header, a map of a city area is shown with several colored overlays representing different project types: a blue line for 'Water Projects', a green line for 'Wastewater Projects', and a purple line for 'Regional Roadway Projects'. A callout box with a blue border and white background points to a green line on the map, containing the text '<Click> on coloured project to display information'. On the left side, a sidebar menu titled 'Information Summary' lists five categories: 'Water Projects', 'Wastewater Projects', 'Regional Roadway Projects', 'Planned Projects', and 'Municipal Wards'. On the right side, a pop-up information panel for 'Wastewater System Improvements' is displayed, showing project details such as Project Number (11-2380), Description, Proposed Start/End dates, Contact Name, Email, Phone, and Website. The map includes street names like Nelson St, Main St, and George St, and landmarks like Rose Theatre and Garden Square. A scale bar at the bottom left indicates 40m.

**Capital Projects in Peel** Find Project, Address or Intersection

Provided by Public Works IMT

<Click> on coloured project to display information

**Information Summary**

- Water Projects
- Wastewater Projects
- Regional Roadway Projects
- Planned Projects
- Municipal Wards

**Wastewater System Improvements**

(1 of 2)

**Project Number:** 11-2380  
**Description:** Relining the aging sanitary sewer to improve wastewater system reliability.  
**Proposed Start:** Mid 2021  
**Proposed End:** Mid 2023  
**Contact Name:** Public Works  
**Contact Email:** [construction@peelregion.ca](mailto:construction@peelregion.ca)  
**Contact Phone:** 905-791-7800 x 4409  
**Project Website:** [Link](#)  
Project information was last updated: 4/21/2022  
[Zoom to](#)

# Communications Tactics

- ✓ Peelregion.ca story
- ✓ Connect 2 Peel story
- ✓ Social media posts
- ✓ Regional Council email
- ✓ Email to local municipalities
- ✓ Region staff can provide hands-on training to Councillor staff if requested



# Thank You

Contact info:

Steven Fantin, Director, Operations Support  
[steven.fantin@peelregion.ca](mailto:steven.fantin@peelregion.ca)