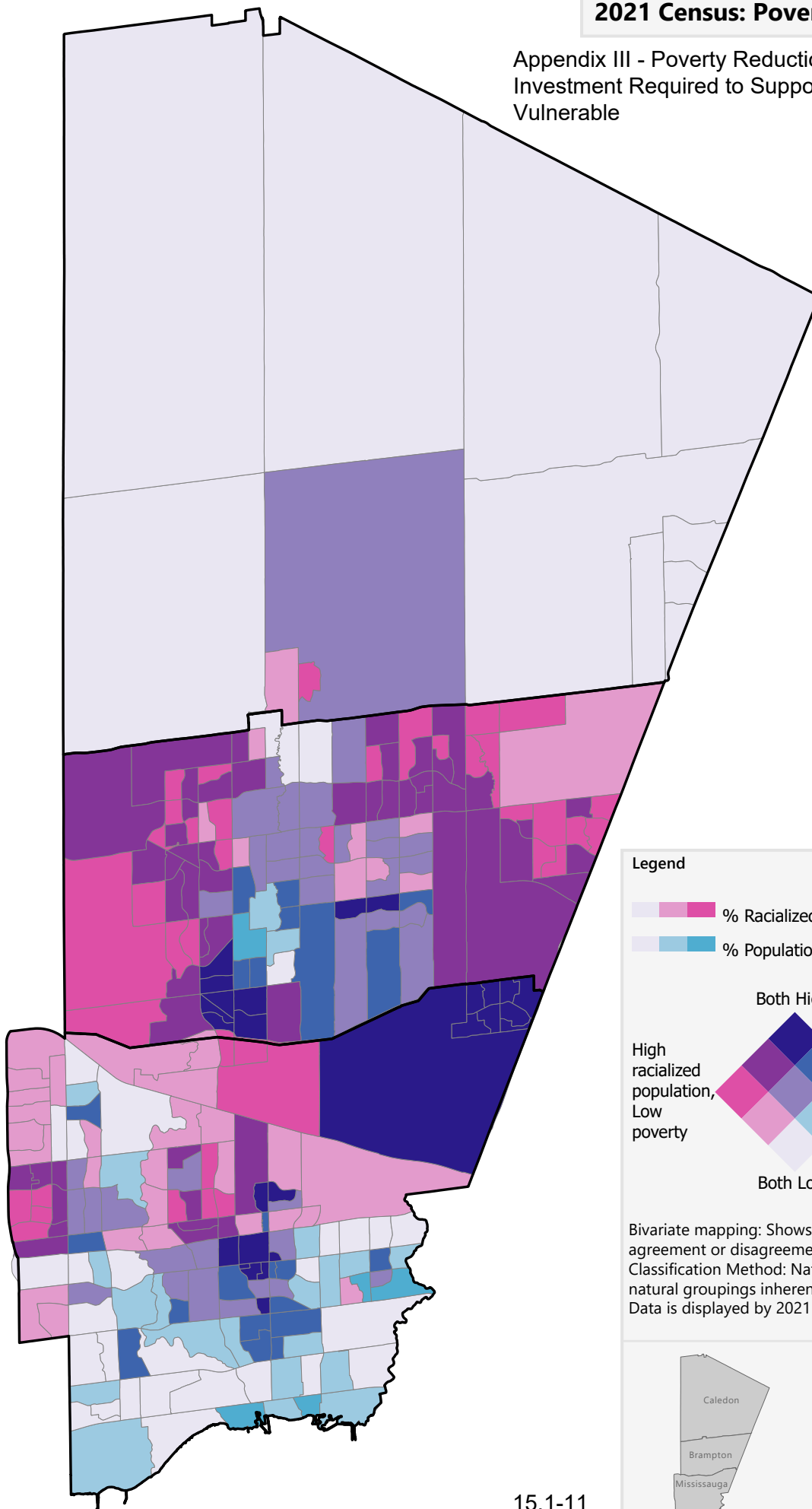


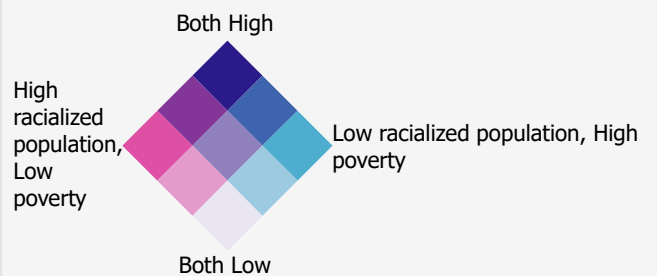
2021 Census: Poverty & Racialized Population

Appendix III - Poverty Reduction Strategies and Increased Investment Required to Support Peel Region's Most Vulnerable



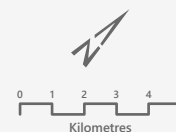
Legend

- % Racialized population
- % Population in poverty (MBM)



Bivariate mapping: Shows where two variables tend to be in agreement or disagreement.

Classification Method: Natural Breaks organizes the data based on natural groupings inherent in the data, Data is displayed by 2021 Census Tract (CT).



Region of Peel
working with you

The information displayed on this map has been compiled from various sources. While every effort has been made to accurately depict the information, this map should not be relied on as being a precise indicator of locations. Contains information licensed under the Open Government Licence - Ontario.

© Region of Peel, Peel Data Centre | May, 2023.